

Ailsworth Parish

SA6.7

[c]

Ailsworth

Castor Parish

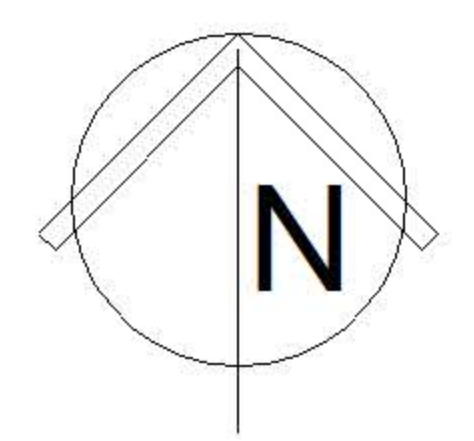
SA6.8

INS













AILSWORTH

Limited Growth Village

INSET INSET 3
Scale 1:5,000



MAP KEY

	Mineral Safeguarding Sand and Gravel (MWCS26)		Site of Local Nature Conservation Importance (CS21, MWCS35)		Protected Green Space in village (PP17)
	Mineral Safeguarding Limestone (MWCS26)		Conservation Area (CS17, PP17)		Village envelope CS1, SA4
	Nene Valley (PP15)		Building of Local Importance (CS17, PP17)		Protected treed or hedged frontage in village (PP17)
	Scheduled Monument (CS17, PP17, MWCS36)		Site allocated for Residential Development (SA5, SA6)		Protected wall or railings in village